

Start address: Bradfield Hwy, North Sydney NSW 2060, Australia


End address: 611 Wollombi Rd, Broke NSW 2330, Australia


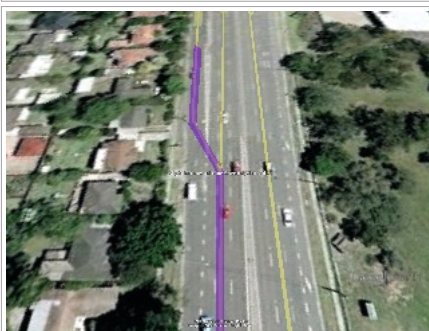


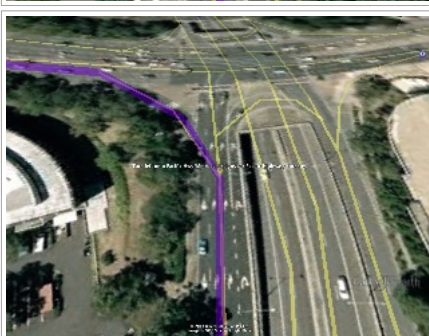
Distance: 150 km (about 2 hours 4 mins)
Map data ©2013 Google





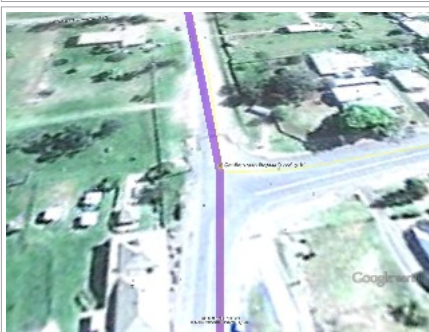
Head north on Metroad 1 toward Exit Ernest Street – go 4.0 km



Continue onto Metroad 2 (signs for LANE COVE TUNNEL/Epping/Windsor) Toll road – go 5.1 km



	Exit onto Epping Rd toward North Ryde – go 1.6 km	
	Slight left toward Lane Cove Rd/Metroad 3 – go 350 m	
	Turn right onto Lane Cove Rd/Metroad 3 Continue to follow Metroad 3 – go 4.7 km	
	Take the Metroad 1 ramp to Hornsby/Sydney/Nth Coast – go 200 m	
	Turn left onto Pacific Hwy/Metroad 1 (signs for Pacific Highway/Hornsby) – go 5.4 km	

	<p>Turn right to merge onto F3 Freeway/Pacific Hwy/Sydney-Newcastle Freeway/National Highway 1 toward Newcastle – go 36.8 km</p>	
	<p>Take the Tourist Drive 33 exit toward Calga/Peats Ridge – go 1.0 km</p>	
	<p>Slight left onto Peats Ridge Rd/Tourist Drive 33 – go 13.6 km</p>	
	<p>Keep left at the fork – go 53.6 km</p>	
	<p>Continue onto Paynes Crossing Rd – go 24.0 km</p>	



Arrive at: 611 Wollombi Rd, Broke NSW 2330, Australia –

